








KEY:

	= Approx. area approached for solar		= Leased for solar & recorded		= Leased but not recorded		= Incorporated areas		= Power lines		= Natural areas		= Waterways
--	-------------------------------------	---	-------------------------------	---	---------------------------	---	----------------------	---	---------------	---	-----------------	---	-------------

DATA: CITIZENS FOR GREENE ACRES; MAP: GREENE COUNTY GIS